




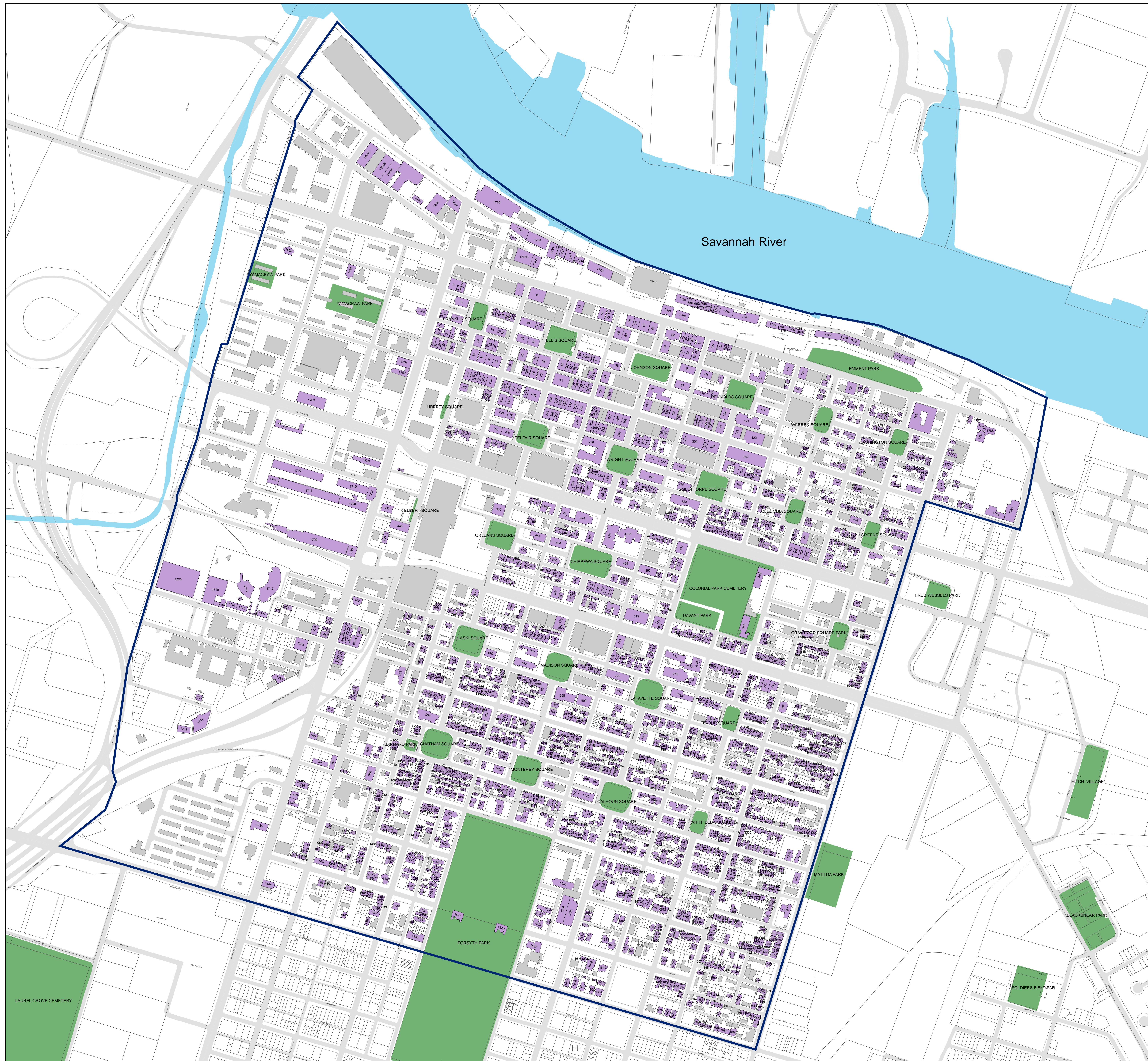


# HISTORIC BUILDING MAP

## Savannah Historic District

### Legend

-  Historic District
-  Historic Structure
-  Non-Historic Structure
-  River
-  Park



**Adopted by the Mayor and Aldermen of the City of Savannah in the Regular Meeting**

**ADOPTED:** February 15, 1973

**AMENDED:** November 21, 1986

April 20, 2000 September 7, 2000

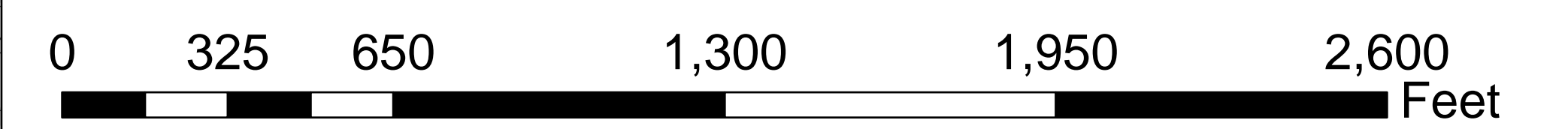
July 12, 2001 September 5, 2002


December 6, 2007 December 3, 2009

December 30, 2010 November 17, 2011

**ATTEST:** \_\_\_\_\_  
CLERK OF COUNCIL

**DATE:** \_\_\_\_\_





COMMUNITY DEVELOPMENT  
METROPLISAN PLANNING  
ORGANIZATION

112 N. 40th St.  
Savannah, GA 31401  
912.427.1122

